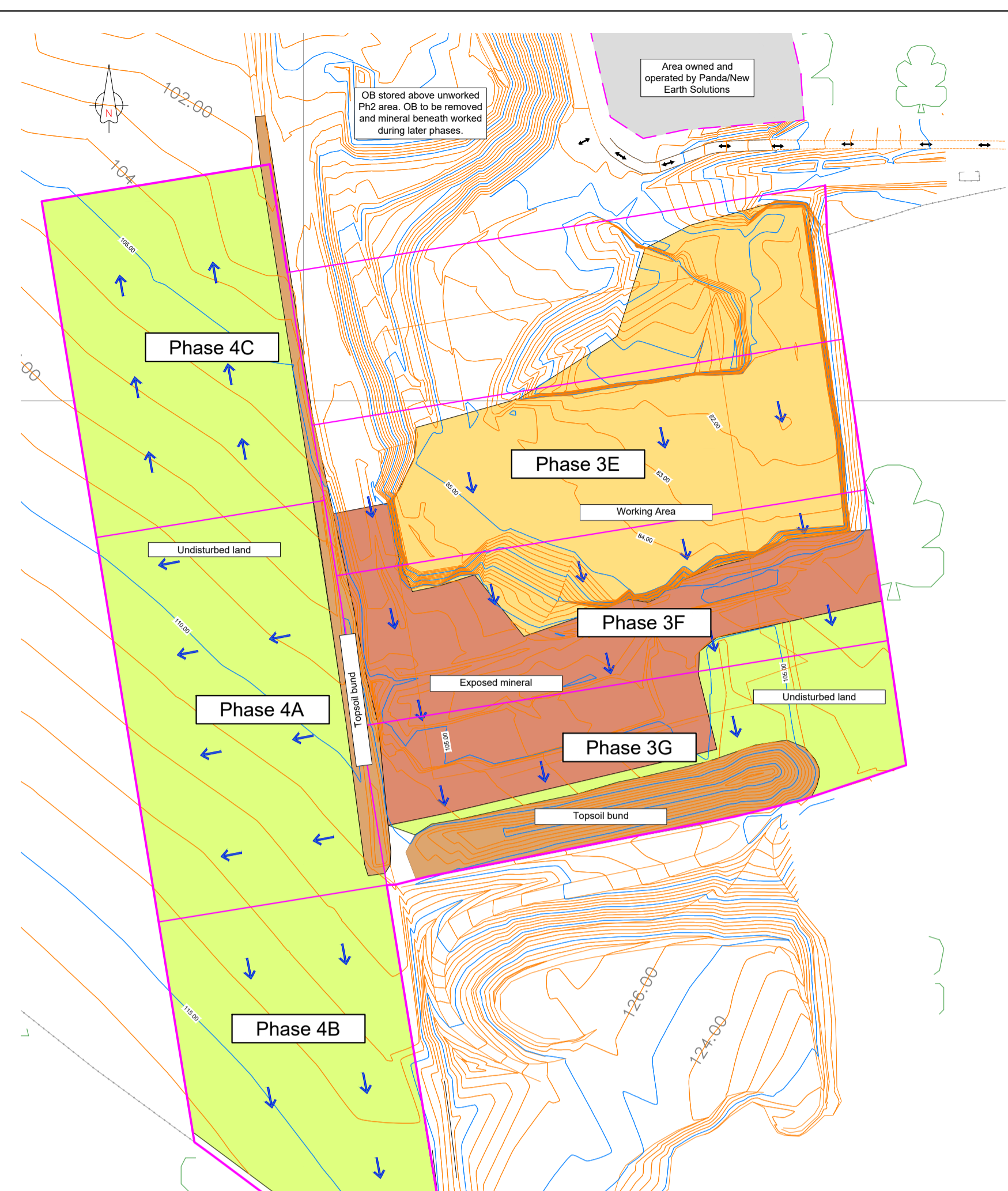


Appendix 4 to Item C2

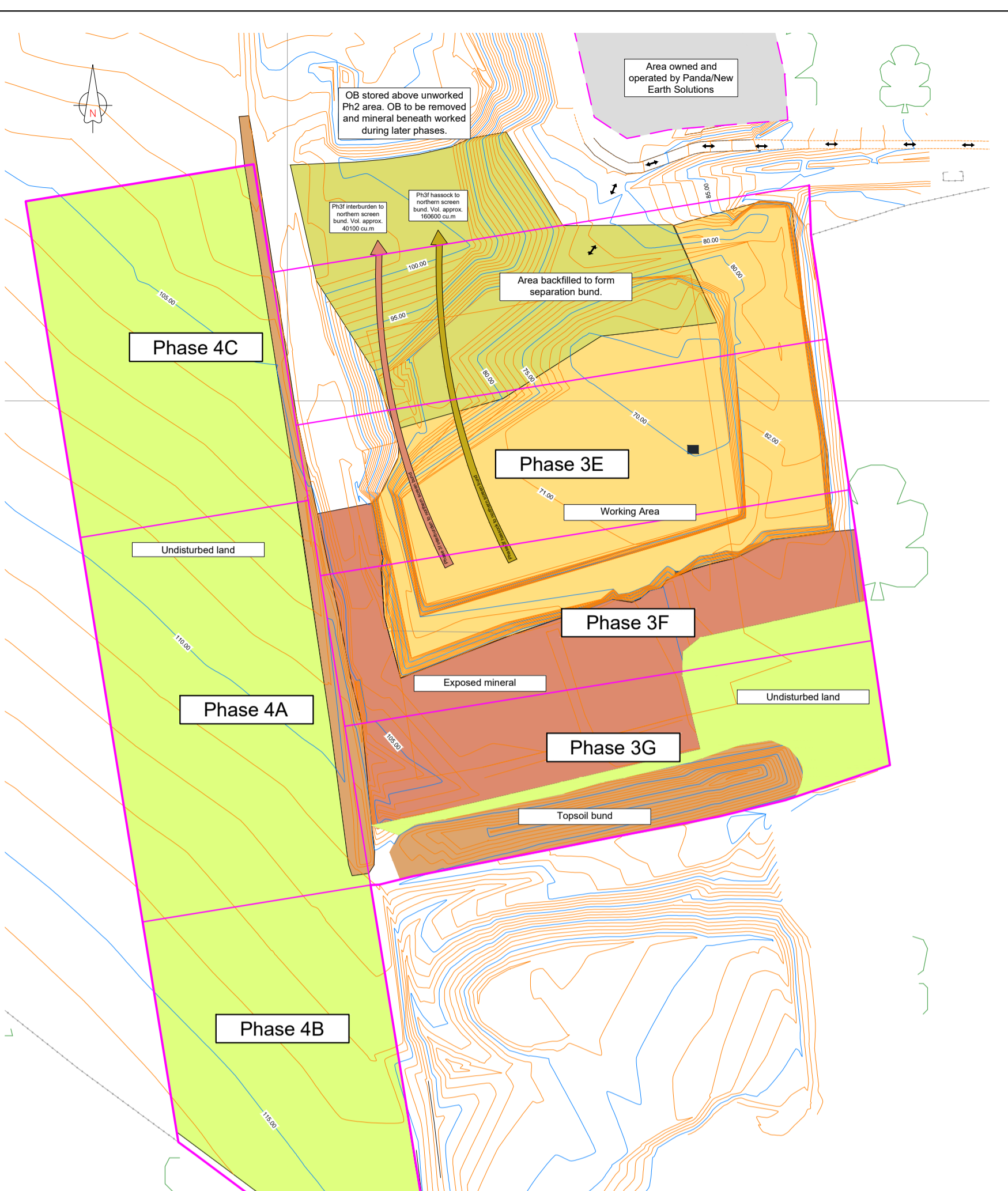
Request for approval of details pursuant to conditions 4, 7, 8, 12, 17 and 27 of planning permission TM/88/1002 at Blaise Farm Quarry, Blaise Quarry Road, Kings Hill, West Malling, Kent ME19 4PN – TM/88/1002/RVARA (KCC/TM/0121/2020)

Appendix 4:

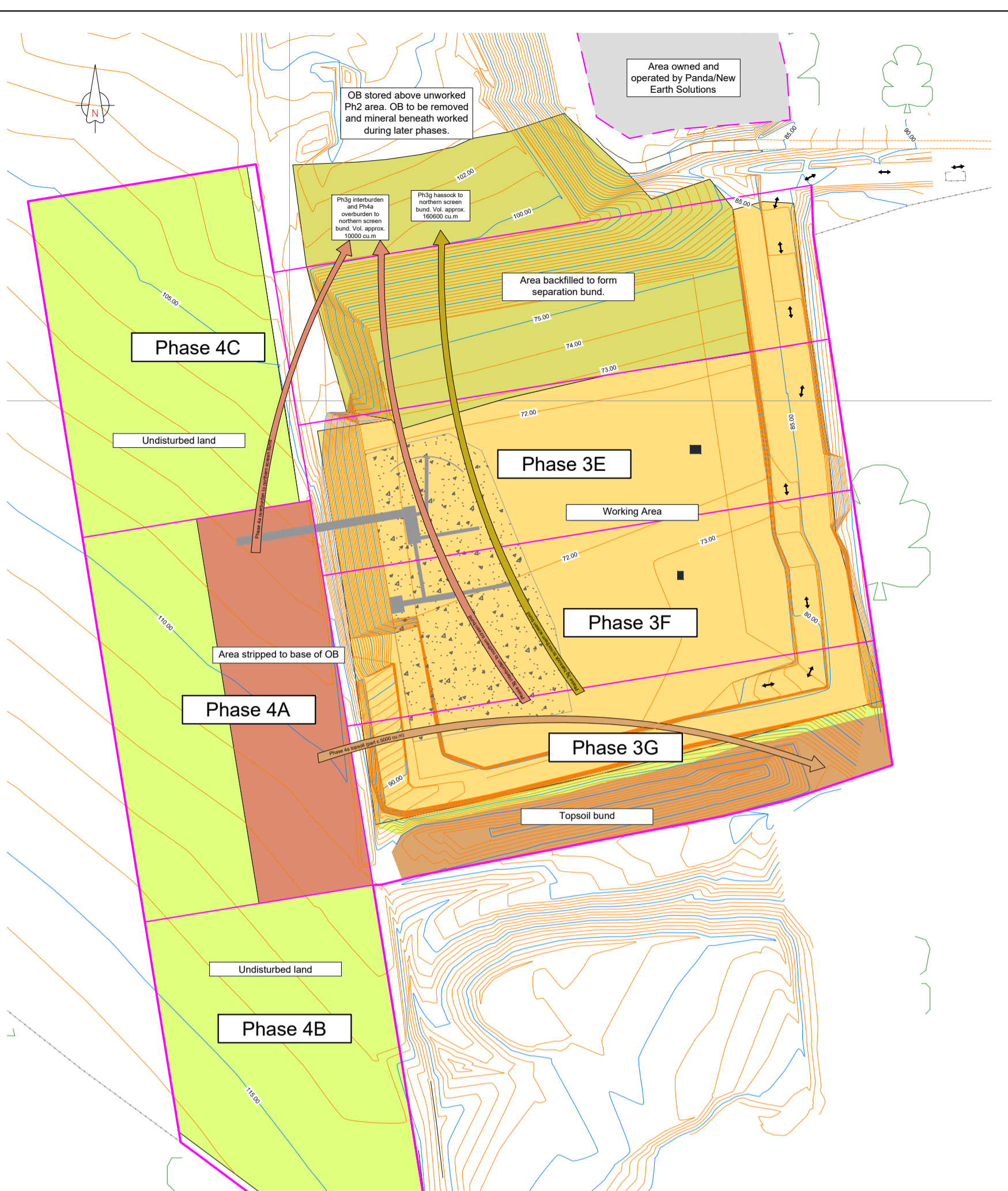
- **Appendix 4:**
 - Drawing GAL-BQ-20-08 Rev C titled “4th 5 Year Working and Progressive Restoration Scheme: Phases 3f to 4c (2020 - 2025)” (dated 27 May 2020)
 - Drawing GAL-BQ-20-06 Rev F titled “Production Plant Proposal Blaise Quarry” (dated 4 June 2020)
 - Drawing GAL-BQ-20-05 Rev E titled “Production Plant Proposal Blaise Quarry” (dated 4 June 2020)
 - Drawing GAL-BQ-20-01 Rev D titled “Illustration of Replacement Plant Layout” (dated 19 February 2020)
 - Drawing GAL-BQ-20-02 Rev B titled “Foundation Layout Blaise Processing Plant” (dated 26 May 2020)
 - Drawing GAL-BQ-20-07 Rev A titled “Proposed Junction Layout” (dated 28 May 2020)



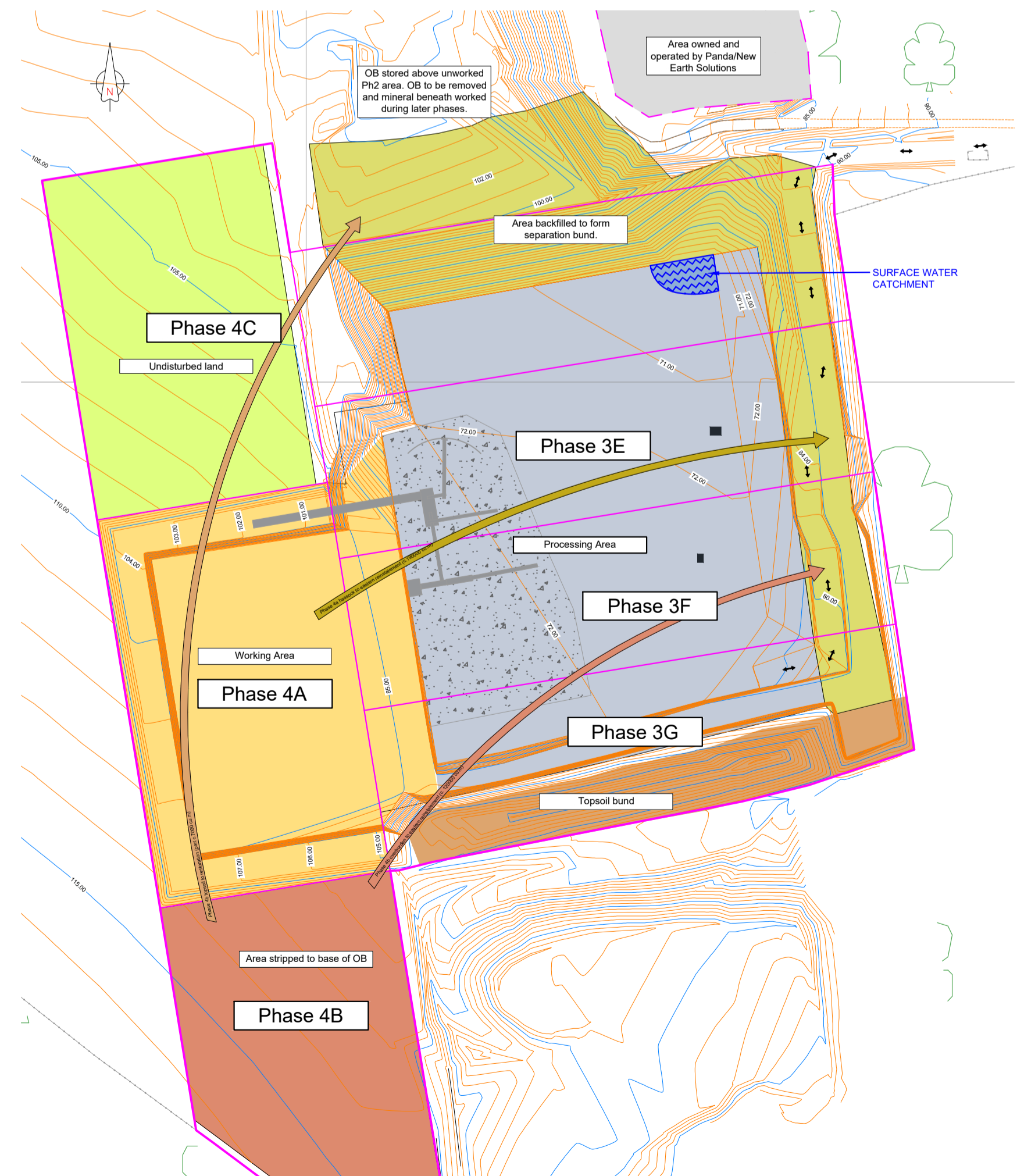
OVERALL 5 YEAR WORKING SCHEME



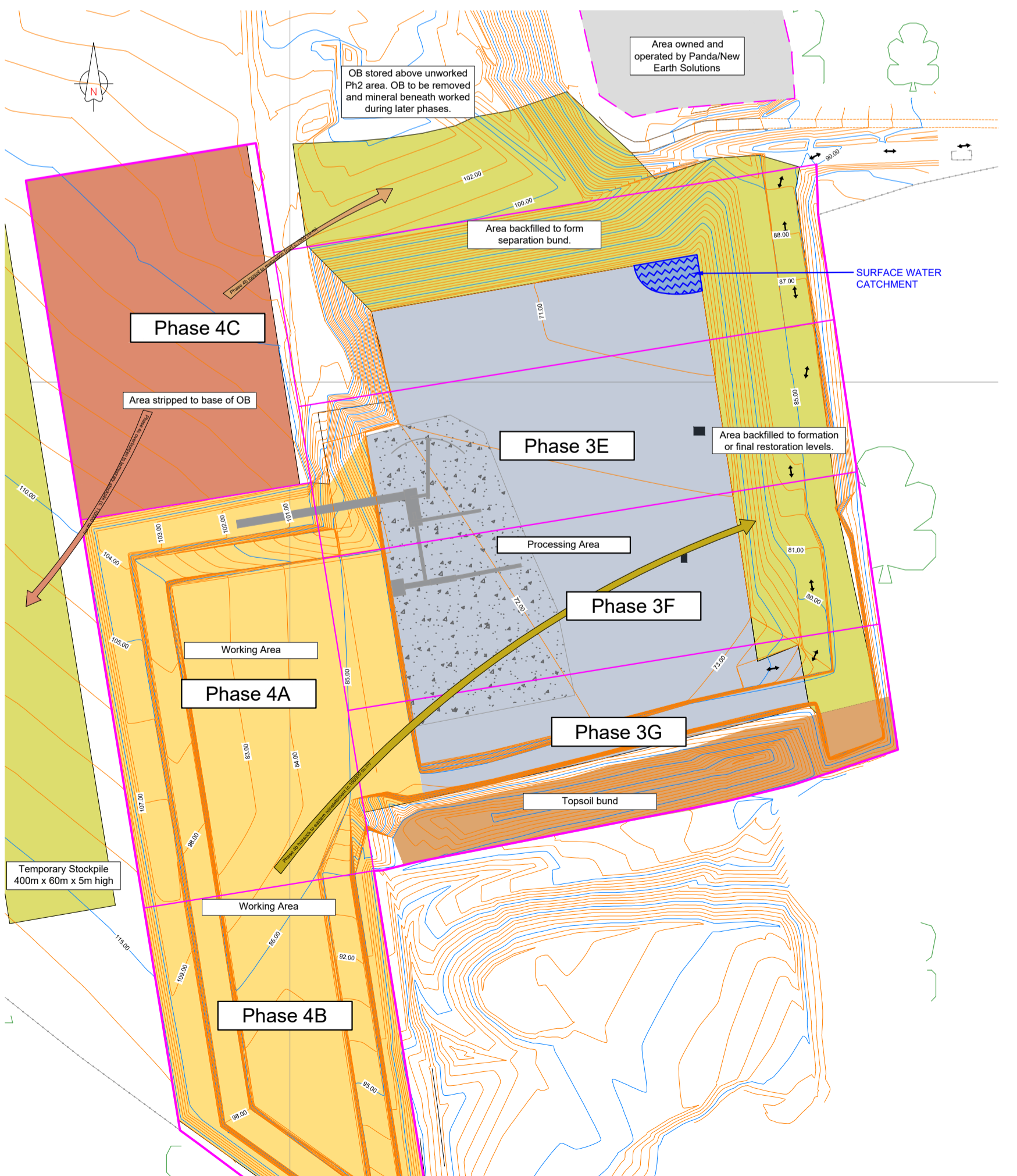
INDICATIVE PHASE 3f EXTRACTION (APPROX. YEAR 1 - 2020)



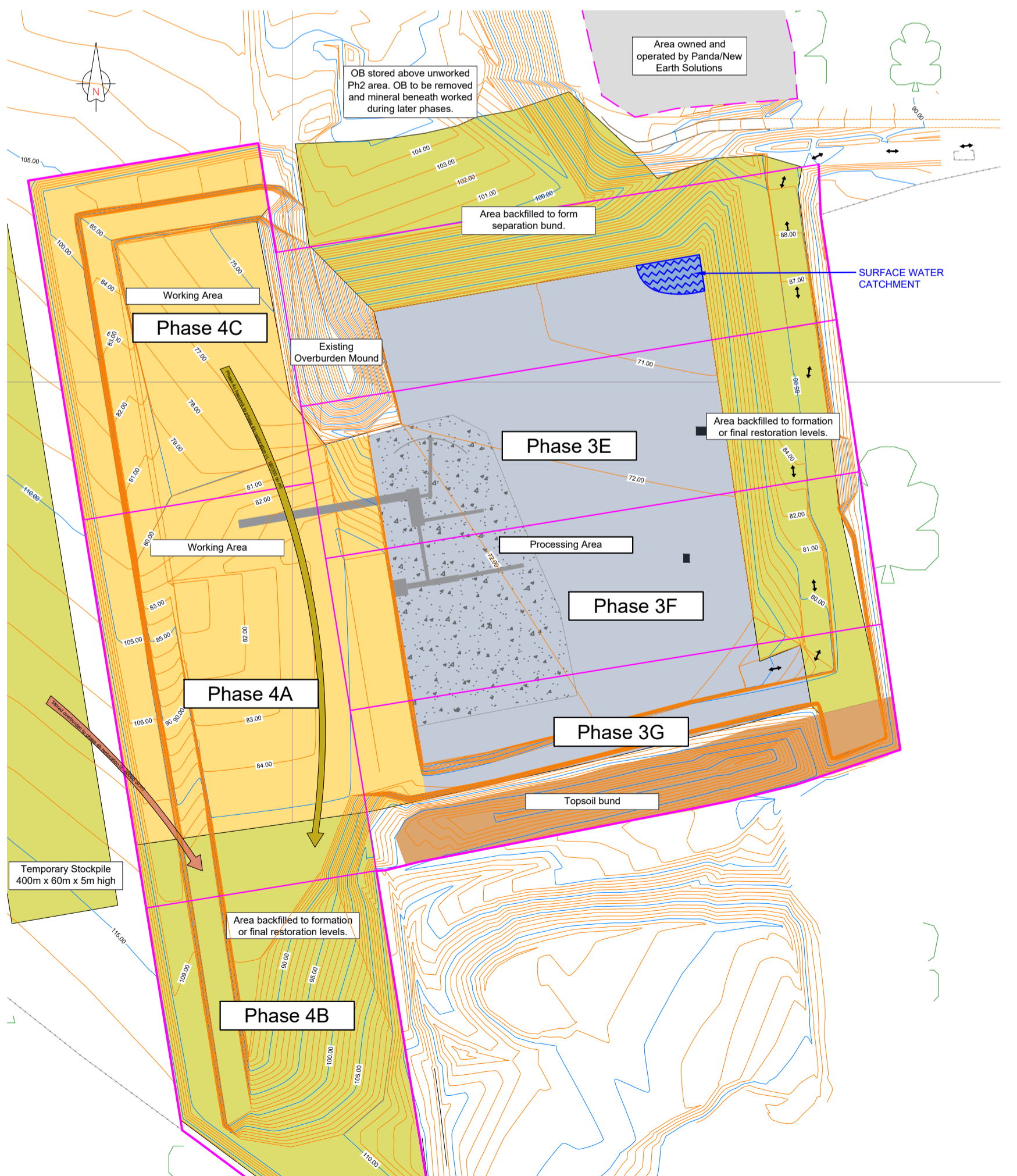
INDICATIVE PHASE 3g EXTRACTION (APPROX. YEAR 2 - 2021)



INDICATIVE PHASE 4a EXTRACTION (APPROX. YEAR 3 - 2022)



INDICATIVE PHASE 4b EXTRACTION (APPROX. YEAR 4 - 2023)



INDICATIVE PHASE 4c EXTRACTION (APPROX. YEAR 5 - 2024)

KEY

- WORKING PHASE AREAS
- AREA OWNED AND OPERATED BY PANDA/NEW EARTH SOLUTIONS
- EXPOSED MINERAL (AREA STRIPPED OF SOIL AND OVERBURDEN)
- CONTOURS (@1m intervals)
- MINERAL EXTRACTION PROGRESSING
- AREA YET TO BE STRIPPED OF SOIL
- AREA BACKCAST WITH HASSECK AND/OR OVERBURDEN TO FORMATION LEVELS. STRIPPED TOPSOIL PLACE TO FINAL RESTORATION LEVELS IF POSSIBLE
- PROCESSING, STORAGE AND LOADING OF PRODUCT
- MOVEMENT OF TOPSOIL
- MOVEMENT OF OVERBURDEN OR INTERBURDEN
- MOVEMENT OF HASSECK
- DIRECTION OF WORKING
- ACCESS ROUTE TO BASE OF QUARRY

NOTE:
Topsoil stripped from phase 4a will be stored at the end of the existing southern topsoil bund in phase 3g. Mineral from this area will be released on completion of the remainder of the quarry.

Surplus hasseck produced in the extraction and processing of material in phase 4c will be temporarily stockpiled alongside phases 4c and 4a then used to complete the upfilling of phases 4b and 4c to restoration level.

All figures shown are indicative and should be used for this purpose only.

For detailed layout of the proposed new processing plant please refer to the following drawings:

- GAL-BQ-20-01 Illustration of Replacement Plant Layout.
- GAL-BQ-20-02 Foundation Layout Blaise Processing Plant.
- GAL-BQ-20-05 Blaise Production Plant Layout.
- GAL-BQ-20-06 Blaise Production Plant Layout.

C	27.05.2020	Contours corrected	MJW
B	15.05.2020	Processing area added.	MJW
A	14.05.2020	Notes revised, plant added.	MJW
Rev	Date	Description	By



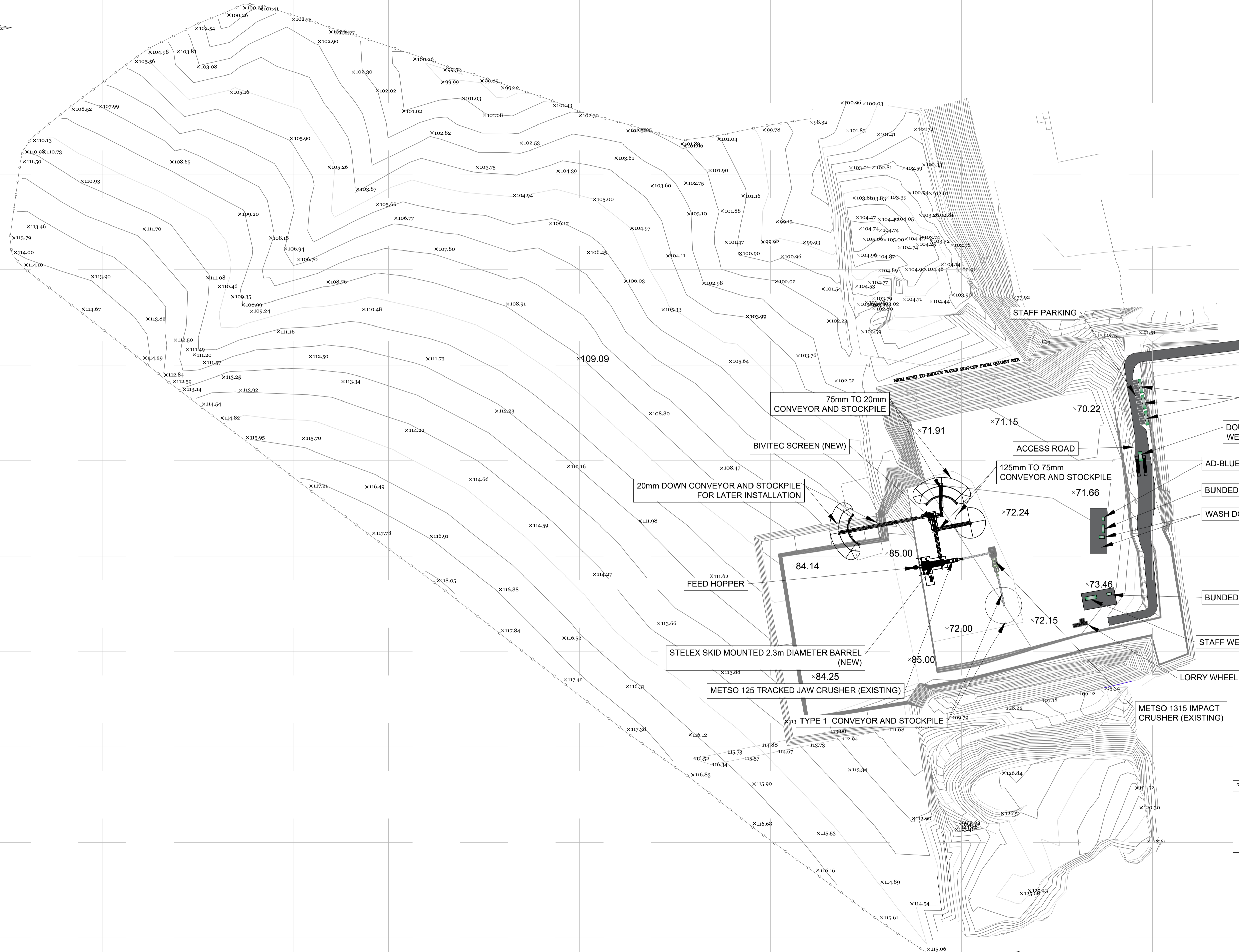
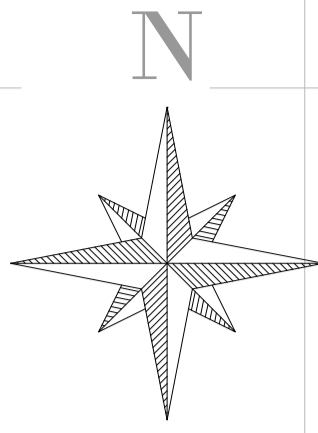
Title:-
4th 5 YEAR WORKING AND PROGRESSIVE RESTORATION SCHEME: PHASES 3f to 4c (2020 - 2025)

Project:-
GALLAGHER LTD
BLAISE QUARRY
WEST MALLING

Drn by:- MJW	Date:- 7th May 2020	Scale:- 1:2500 @ A1	Sheet number:- 1 of 1
-----------------	------------------------	------------------------	--------------------------

Drawing number:-
GAL-BQ-20-08

Revision:-
C

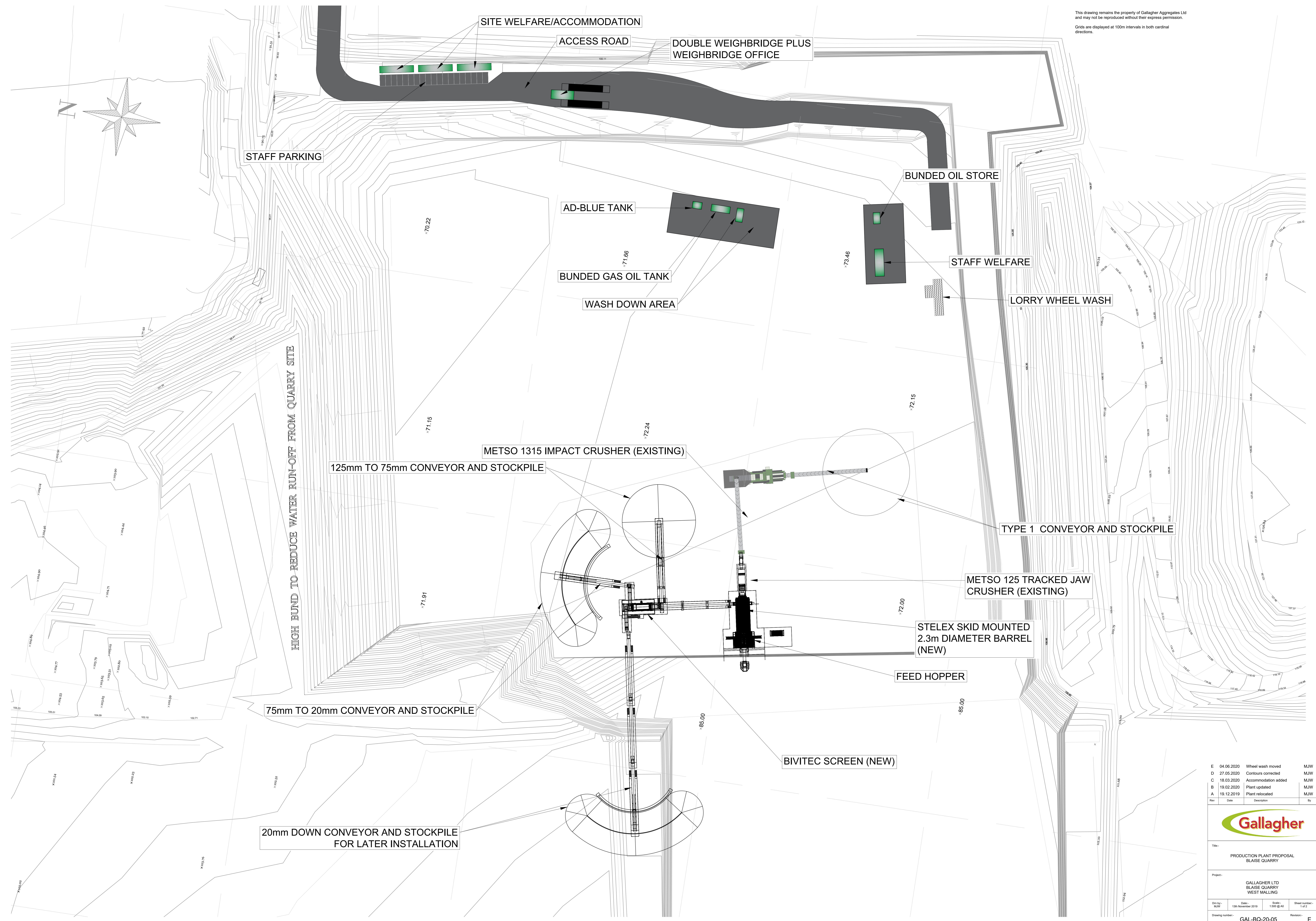
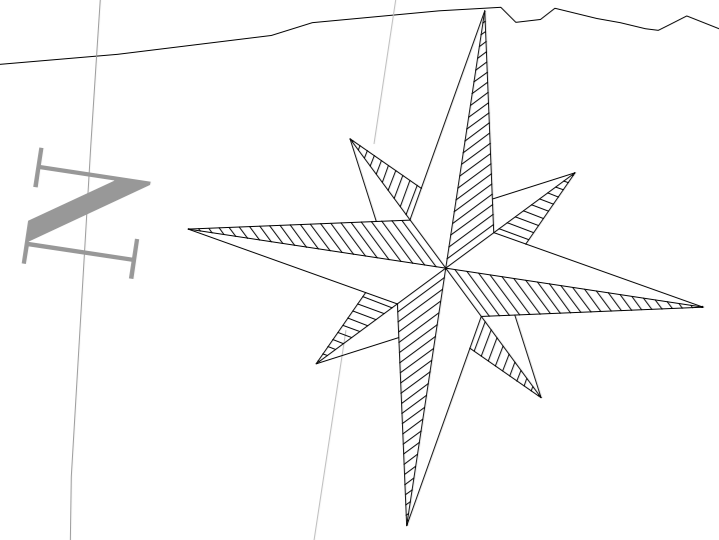


Rev	Date	Description	By
F	04.06.2020	Wheel wash moved	MJW
E	27.05.2020	Contours corrected	MJW
D	09.04.2020	Levels removed	MJW
C	18.03.2020	Accommodation added	MJW
B	06.03.2020	Leaders added	MJW
A	19.12.2019	Fixed plant moved	MJW



Title:- PRODUCTION PLANT PROPOSAL BLAISE QUARRY			
Project:- GALLAGHER LTD BLAISE QUARRY WEST MALLING			
Dwn by:- MJW	Date:- 13th November 2019	Scale:- 1:2000 @ A1	Sheet number:- 2 of 2
Drawing number:- GAL-BQ-20-06	Revision:- F		

This drawing remains the property of Gallagher Aggregates Ltd and may not be reproduced without their express permission.
Grids are displayed at 100m intervals in both cardinal directions.



SITE WELFARE/ACCOMMODATION

ACCESS ROAD

DOUBLE WEIGHBRIDGE PLUS WEIGHBRIDGE OFFICE

STAFF PARKING

BUNDED OIL STORE

AD-BLUE TANK

STAFF WELFARE

BUNDED GAS OIL TANK

LORRY WHEEL WASH

WASH DOWN AREA

HIGH BUND TO REDUCE WATER RUN-OFF FROM QUARRY SITE

METSO 1315 IMPACT CRUSHER (EXISTING)

125mm TO 75mm CONVEYOR AND STOCKPILE

TYPE 1 CONVEYOR AND STOCKPILE

METSO 125 TRACKED JAW CRUSHER (EXISTING)

STELEX SKID MOUNTED 2.3m DIAMETER BARREL (NEW)

FEED HOPPER

75mm TO 20mm CONVEYOR AND STOCKPILE

BIVITEC SCREEN (NEW)

20mm DOWN CONVEYOR AND STOCKPILE FOR LATER INSTALLATION

Rev	Date	Description	By
E	04.06.2020	Wheel wash moved	MJW
D	27.05.2020	Contours corrected	MJW
C	18.03.2020	Accommodation added	MJW
B	19.02.2020	Plant updated	MJW
A	19.12.2019	Plant relocated	MJW



Title: PRODUCTION PLANT PROPOSAL
BLAISE QUARRY

Project: GALLAGHER LTD
BLAISE QUARRY
WEST MALLING

Drawn by	Date	Scale	Sheet number
MJW	13th November 2019	1:500 @ A0	1 of 2

Drawing number: GAL-BQ-20-05 Revision: E



GROUND LEVEL @ 105.00m AOD

TYPE 1 CONVEYOR AND STOCKPILE

20mm DOWN CONVEYOR AND STOCKPILE

STEX SKID MOUNDED 2.3m DIAMETER BARREL (NEW)

METSO 125 TRACKED JAW CRUSHER (EXISTING)

BIVITEC SCREEN (NEW)

METSO 1315 TRACKED IMPACT CRUSHER (EXISTING)

75mm TO 20mm CONVEYOR AND STOCKPILE

125mm TO 75mm CONVEYOR AND STOCKPILE

GROUND LEVEL @ 85.00m AOD

GROUND LEVEL @ 72.00m AOD

EARTH BUND TO LEVEL @ 105.00m AOD

QUARRY OFFICES AND WELFARE

NEW DOUBLE WEIGHBRIDGE AND WEIGHBRIDGE OFFICE

NEW QUARRY ACCESS ROAD SEPARATED FROM PANDA (GREEN WASTE SITE)

ADBLUE STORE

BUNDED GAS OIL STORE

WASH DOWN AREA

BUNDED OIL STORE

STAFF WELFARE

LORRY WHEEL WASH



ILLUSTRATION OF REPLACEMENT PLANT LAYOUT

BLAISE FARM QUARRY WEST MALLING

DRN BY: MW DATE: 19th February 2020

GAL-BQ-20-01 Rev D

EXISTING GROUND LEVEL

CDM REGULATIONS 2015 RESIDUAL HAZARDS
RESIDUAL HAZARDS IDENTIFIED

CONSTRUCTION

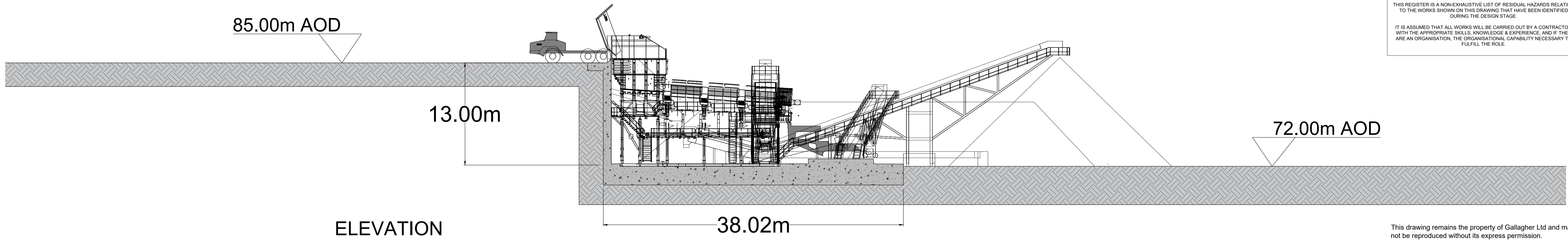
1. NO SIGNIFICANT OTHER HAZARDS BEYOND THOSE KNOWN TO AN EXPERIENCED CONTRACTOR.

FUTURE DEMOLITION

A. NO SIGNIFICANT OTHER HAZARDS BEYOND THOSE KNOWN TO AN EXPERIENCED CONTRACTOR.

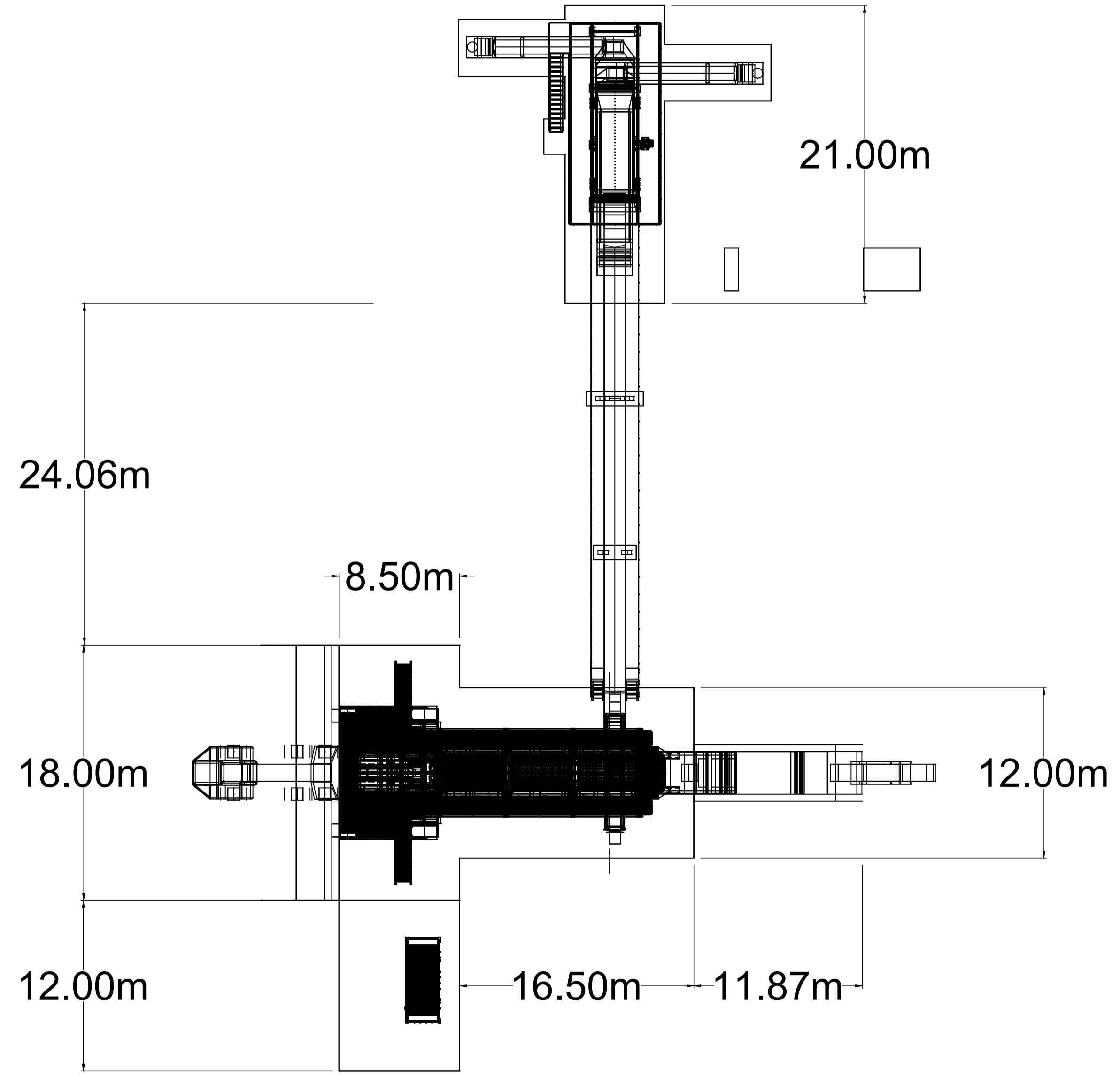
THIS REGISTER IS A NON-EXHAUSTIVE LIST OF RESIDUAL HAZARDS RELATING TO THE WORKS SHOWN ON THIS DRAWING THAT HAVE BEEN IDENTIFIED DURING THE DESIGN STAGE.

IT IS ASSUMED THAT ALL WORKS WILL BE CARRIED OUT BY A CONTRACTOR WITH THE APPROPRIATE SKILLS, KNOWLEDGE & EXPERIENCE, AND IF THEY ARE AN ORGANISATION, THE ORGANISATIONAL CAPABILITY NECESSARY TO FULFILL THE ROLE.



ELEVATION

This drawing remains the property of Gallagher Ltd and may not be reproduced without its express permission.



PLAN

Rev	Date	Description	By
B	26.05.2020	Labels & dims revised	MJW
A	15.05.2020	Labels removed	MJW

Gallagher
LEITRIM HOUSE
LITTLE PRESTON,
AYLESFORD,
MADSTONE
KENT, ME20 7NS
Telephone: 01622 716543
email: info@gallagher-group.co.uk

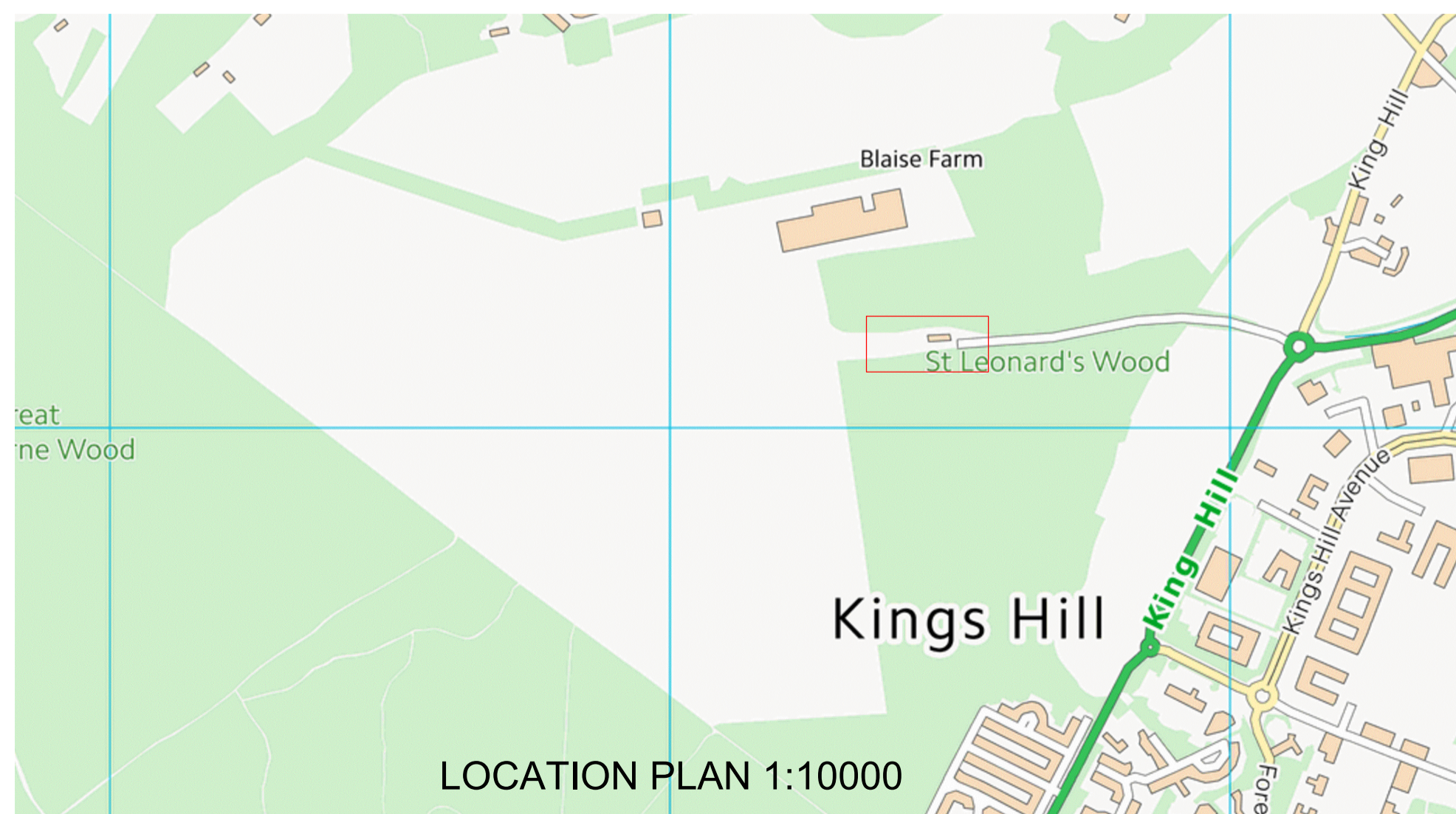
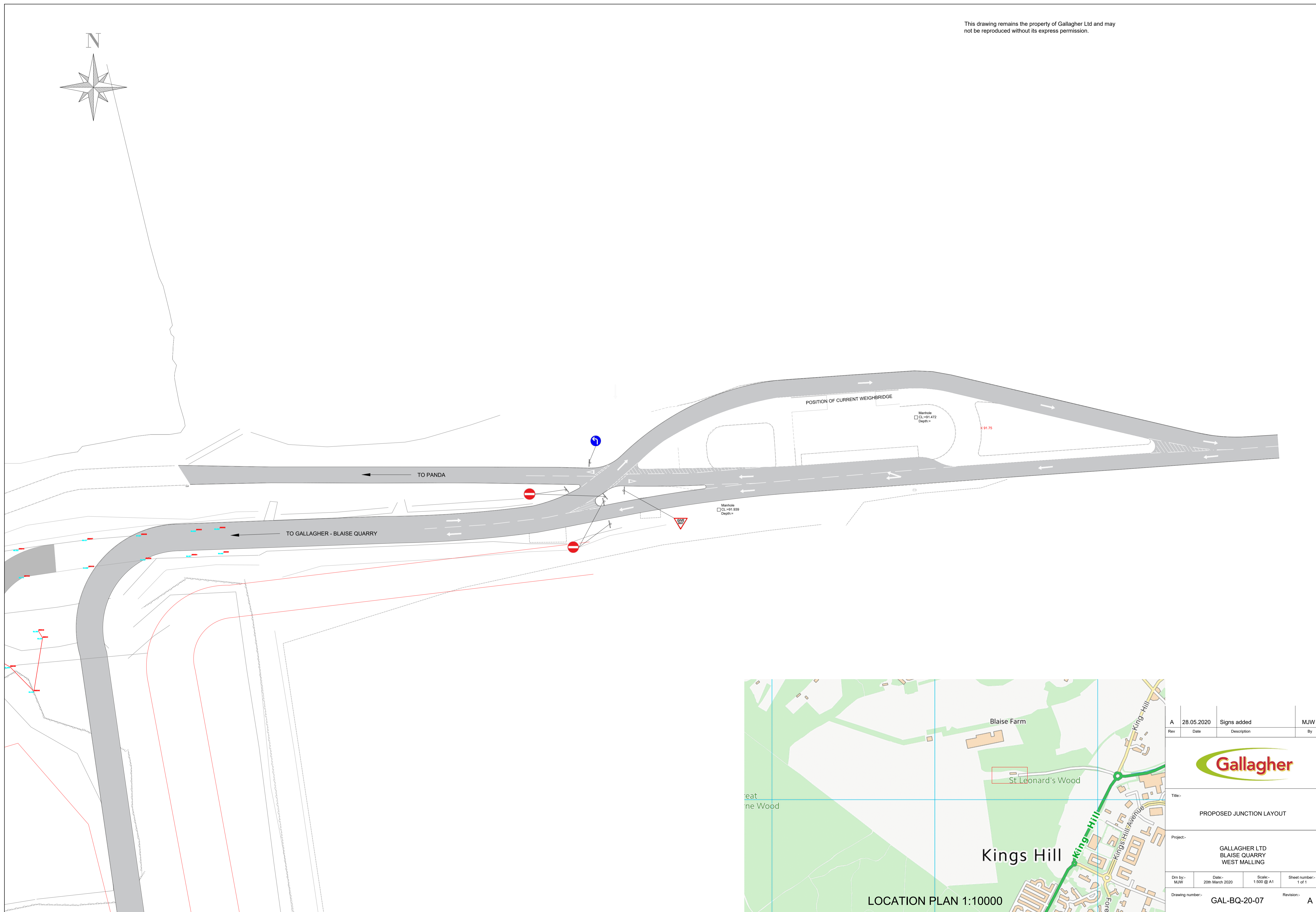
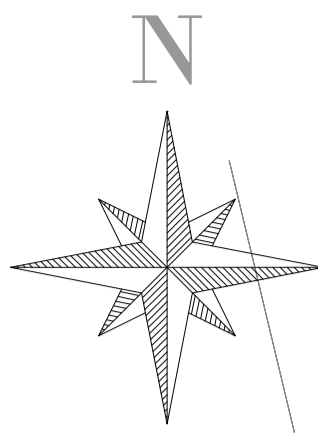
Title:-
FOUNDATION LAYOUT
BLAISE PROCESSING PLANT

Project:-
BLAISE FARM QUARRY
WEST MALLING

Drm by:- MJW Date:- 3rd March 2020 Scale:- 1:250 @ A1 Sheet number:- 1 of 1

Drawing number:- GAL-BQ-20-02 Revision:- B

This drawing remains the property of Gallagher Ltd and may not be reproduced without its express permission.



Rev	Date	Description	By
A	28.05.2020	Signs added	MJW
Title:- PROPOSED JUNCTION LAYOUT			
Project:- GALLAGHER LTD BLAISE QUARRY WEST MALLING			
Drn by:- MJW	Date:- 20th March 2020	Scale:- 1:500 @ A1	Sheet number:- 1 of 1
Drawing number:- GAL-BQ-20-07			Revision:- A